

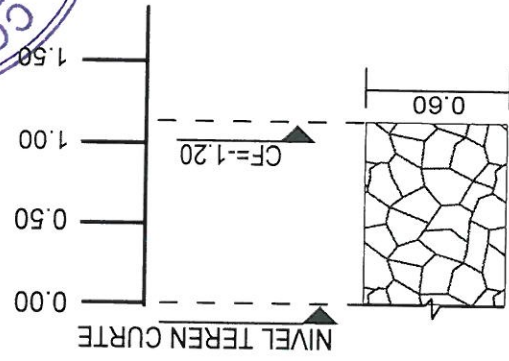
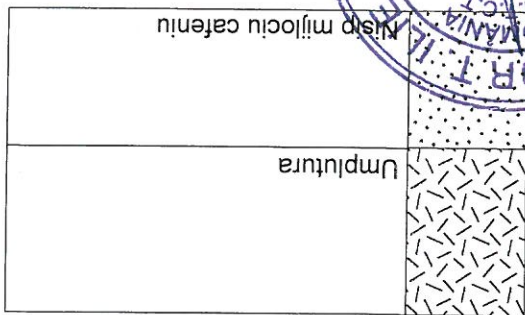
Plansa 2	Profilul geologic al forajului F1	teh. Totor Apolon	Desenat
			ing. Iaschevici Stefan
			ing. Iaschevici Stefan
GEO	COM.PAULIS NR.5 JUD. ARAD	Scara: 1:50	Proiectat
			ing. Iaschevici Stefan
PR. NR. 35/2015	REABILITARE GRADINITA PAULIS SI CONSTRUIRE ANEXA PARTER	310131 ARAD, b-dul V. Milea, nr. 5-7, ap. 21, etaj 1, tel/fax 0357/407731	
PRIMARIA COMUNEI PAULIS		SC GEOPROIECT SRL	



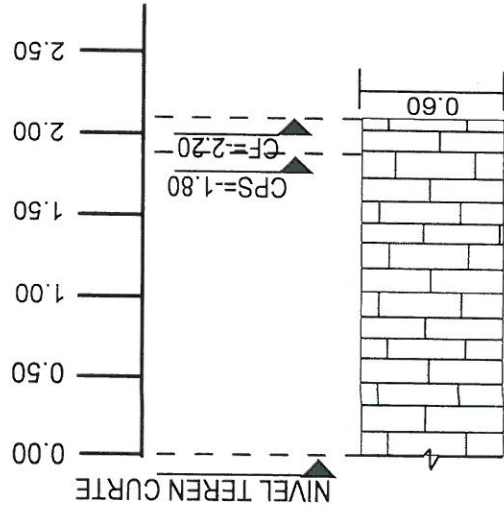
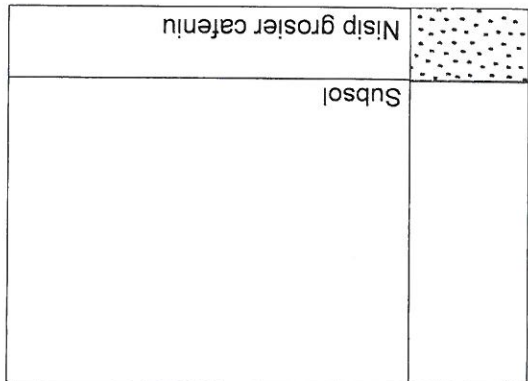
Cota fata de	0.00 MNM	0.00	1.00	3.60	4.50
Grosimea stratului			1.00	2.60	0.90
Adancimea apei subterane					
Profilul litologic			Umplutura	Nisip de la fin la mijlociu cateniu apoi grosier cateniu uneorii cenusiu	Nisip cu pietris cateniu galbui saturat cu elemente de bolovanis
Descrierea stratului					
Numarul si felul probei				B1	
Adancimea probei				1.50	
Borcan / S					

F1

Plansa 3	Sondaj dezvoltare fundatie S1 si S2	1:50	Director	ing. Iaschevici Stefan	Apolon Teh. Totor	Desenat
			Proiectat	ing. Iaschevici Stefan		
GEO	COM. PAULIS NR. 5 JUD. ARAD	Scara:				
PR. NR. 35/2015	REABILITARE GRADINITA PAULIS SI CONSTRUIRE ANEXA PARTER	310131 ARAD, b-dul V. Milica, nr. 5-7, ap. 21, etaj 1, tel/fax 0357/407731				
	PRIMARIA COMUNEI PAULIS	<b>SC GEOPROIECT SRL</b>				



S2 (fundatie constructie existenta parter-zid perimetral)



S1 (fundatie constructie existenta parter-tronson subsoli)